
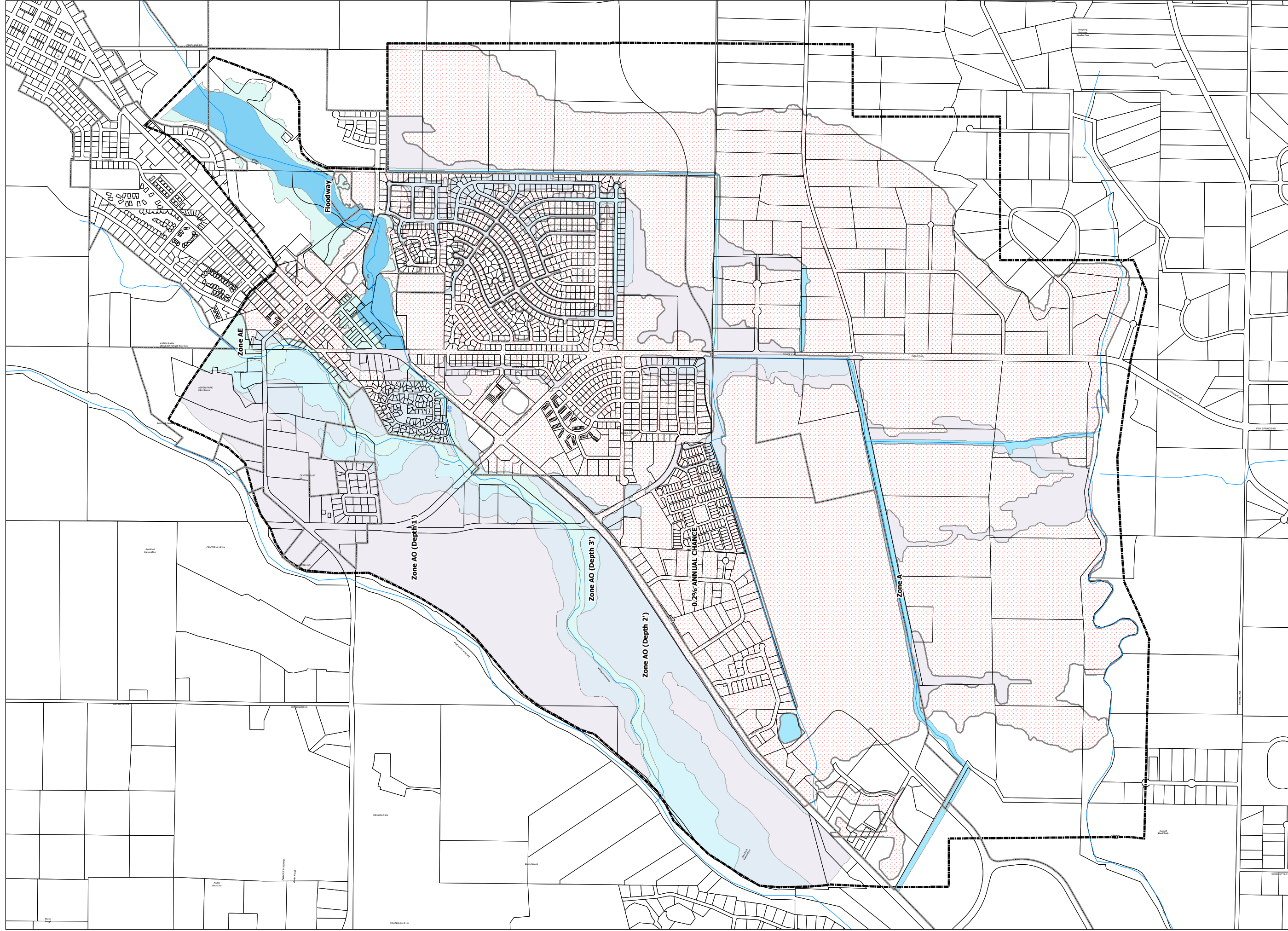


EXISTING FLOODPLAIN

Pine Nut Creek and Cottonwood/Martin Sloughs
Hydrology and Floodplain Analysis
Town of Gardnerville, NV

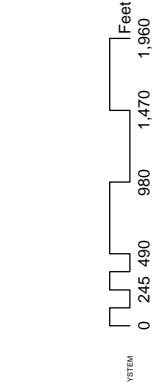


DATE: 05/11/2011 10:58:11 AM
DRAWN BY: JLD
CHECKED BY: JLD
PROJECT: PINE NUT CREEK AND COTTONWOOD/MARTIN SLOUGHS
HYDROLOGY AND FLOODPLAIN ANALYSIS
TOWN OF GARDNERVILLE, NV



PROPOSED FLOODPLAIN

Pine Nut Creek and Cottonwood/Martin Sloughs
Hydrology and Floodplain Analysis
Town of Gardnerville, NV

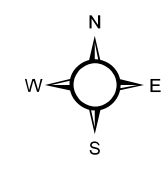


Legend

- Hydrography
- DOUGLAS_GIS.GISDATA.Town_Boundary
- Detailed Study Area
- DOUGLAS_GIS.GISDATA.Parcel_Boundary

Floodplain

- Zone AE
- Floodway
- Zone AO
- 0.2 PCT ANNUAL CHANCE FLOOD HAZARD



VERTICAL DATUM: NAVD83
HORIZONTAL DATUM: NAD83